

Canniesburn Toll Roundabout

Bearsden

Client:
EDC

Maclay Contact:
Airdrie Office











Date of works:
T.B.A

Drawn by:
TK

Date drawn:	07/04/2025
-------------	------------

Drawing Requested By:
E.D.C

KEY

- | | |
|---|--------------------------------|
|  | Diversion Route |
|  | 750 Road Cones |
|  | Sign |
|  | Temporary Pedestrian Crossing |
|  | Temporary Traffic Signals |
|  | Works Area |
|  | Permanent Pedestrian Crossings |
|  | Bus Stop To Be Suspended |
|  | Stop & Go |
|  | Pedestrian Barrier |

NOTES

- 1) All temporary traffic management shall be in accordance with Chapter 8 Part 1 Design (2009); Part 2 Operations (2009); Part 3 Update (2020).
- 2) All temporary traffic management shall be in accordance with the Traffic Signs Regulations and General Directions 2016.
- 3) All temporary traffic management shall conform to the Safety at Streetworks and Road Works ACOP 2013.
- 4) All temporary traffic management signs should be located 450mm minimum from the kerb face.
- 5) All temporary traffic management sign locations are indicative and are subject to on site approval from the

PHASE 1A - LANE 1 CLOSURE & FOOTPATH CLOSURE DIVERSION

SET-UP TO BE IN ACCORDANCE WITH THE NRSWA SAFETY AT STREET WORKS CODE

MacLay
Civil Engineering

38 Stirling Road,
Airdrie,
ML6 7JA
Tel: 01236 768388
E-mail: tkiddie@maclaycivil.co.uk



Drawing Number:
TK/0006